








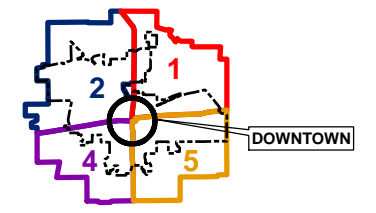
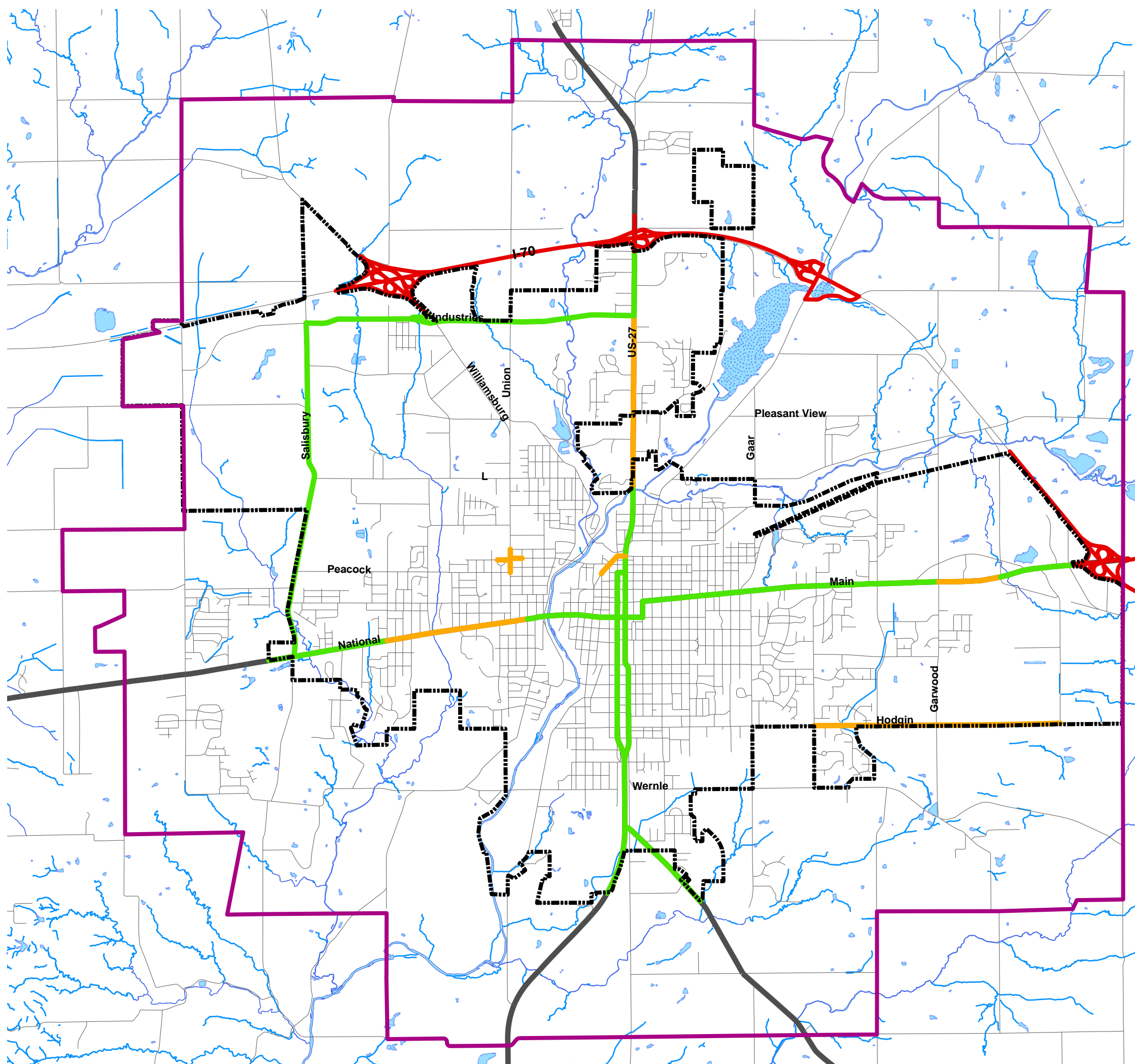
# Corridor Character

City of Richmond  
Wayne County, IN

-  Richmond City Limits
-  Boundary of '2-Mile Fringe' Area

## CORRIDORS

-  RESIDENTIAL CONSERVATION CORRIDOR  
Corridors appropriate for moderate improvements consistent with predominant residential character
-  PRESERVATION CORRIDOR  
Corridors in need of minor improvements to preserve existing capacity, such as access management, intersection improvements or installation of medians
-  CORRECTION CORRIDOR  
Corridors are facing congestion, crash and design problems & are in need of multiple actions to remedy existing & projected traffic problems, such as widening and median installation
-  EXPRESSWAY VIEWSHED CORRIDOR  
Corridors to be treated as a "front door" to create aesthetically pleasing viewsheds by utilizing high quality road design and materials



Data Sources:  
Wayne County/City of Richmond Geographic Information System  
Indiana Spatial Data Portal