




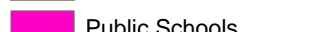









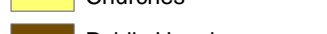


# Community Facilities

## Quadrant 1

City of Richmond


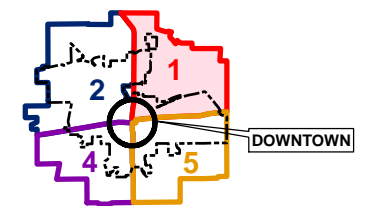
Wayne County, IN

- |   |                       |   |                         |
|---|-----------------------|---|-------------------------|
|  | Colleges              |  | National Registry Sites |
|  | Shopping Centers      |  | Historic Districts      |
|  | Police Station        |  | Public Schools          |
|  | Reid Hospital         |  | Private Schools         |
|  | Rural Metro Ambulance |  | Parks                   |
|  | Wayne County Jail     |  | Trails                  |
|  | Fire Stations         |  | Churches                |
|  | Daycares              |  | Public Housing          |

### Elementary School District Areas

-  Baxter Elementary School
-  Charles Elementary School
-  Crestdale Elementary School
-  Fairview Elementary School
-  Highland Heights Elementary School
-  Paul C Garrison Elementary School
-  Starr Elementary School

Middle School District Boundary Line:  
 East of Line = Julia E. Test Middle School  
 West of Line = David W. Dennis Middle School



Data Sources:  
 Wayne County/City of Richmond Geographic Information System  
 Indiana Spatial Data Portal

